









# Greenbelt Detour During Esther Simplot Park Construction



## MAP KEY

### Greenbelt Status

-  Open
-  Detour via Garden City Greenbelt
-  Detour via Sidewalks
-  Closed
-  Construction Zone (No Public Access)
-  Closed Parking
-  Alternate Parking
-  City of Boise Parks

Parking Closed During Construction Use Alternate Lot

Alternate Parking Lot

This drawing is to be used only for reference purposes; Boise city is not responsible for any inaccuracies herein contained. This map is made in part from data prepared or compiled by Ada County. Ada County shall not be liable for inaccuracies or misuse of this map or data.